
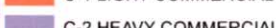
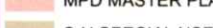


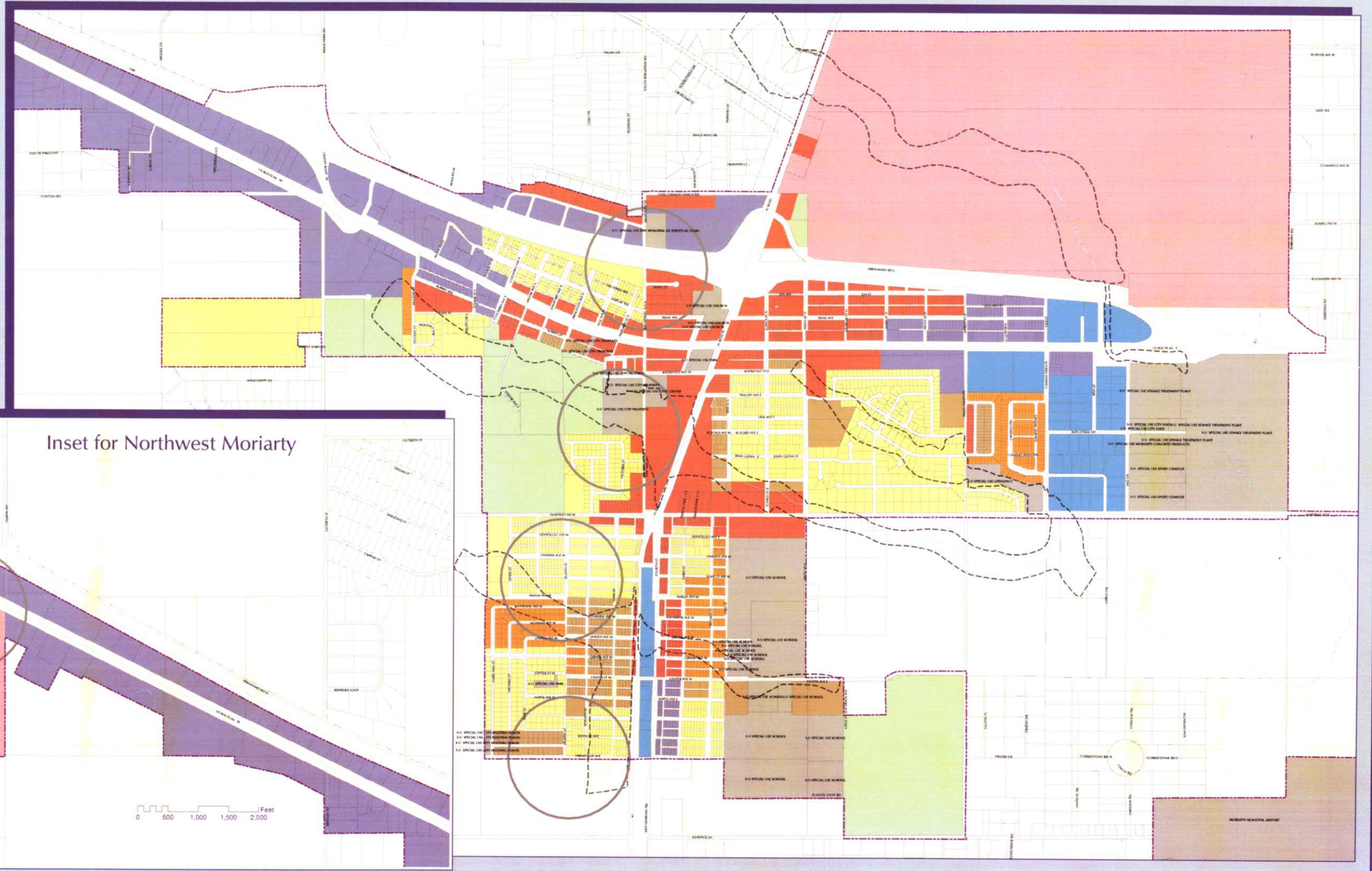

City of Moriarty Zone Map

Effective Date July 1, 2012

Zone Categories

-  1000' Wellhead Protection Overlay Zone
-  Flood Protection Overlay Zone (within City)
-  R-1 CONVENTIONAL RESIDENTIAL
-  R-2 CLUSTER RESIDENTIAL
-  R-3 MOBILE HOME RESIDENTIAL
-  A-R AGRICULTURAL RESIDENTIAL
-  C-1 LIGHT COMMERCIAL
-  C-2 HEAVY COMMERCIAL
-  M-1 MANUFACTURING/INDUSTRIAL
-  MPD MASTER PLANNED DEVELOPMENT
-  S-U SPECIAL USE

Map Prepared by
 Mid-Region
 Council of Governments
 809 Copper Ave. NW
 Albuquerque, NM 87102
 505-247-1750



Inset for Northwest Moriarty

